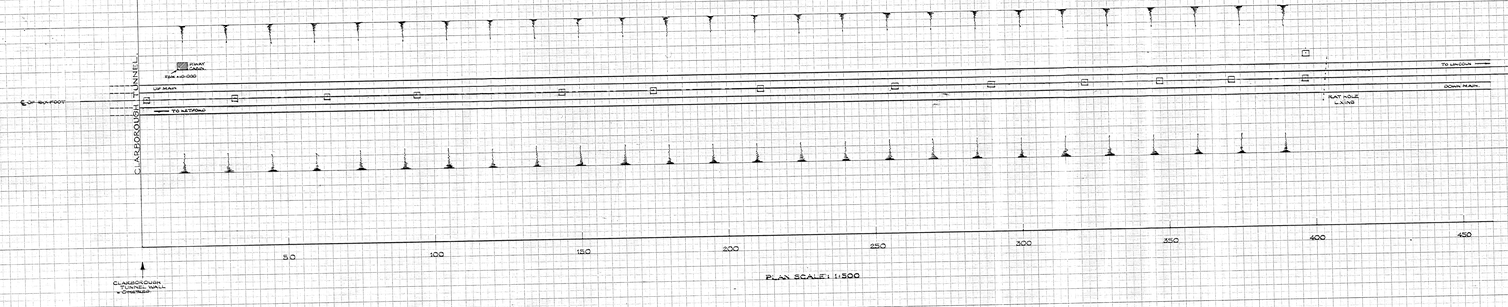

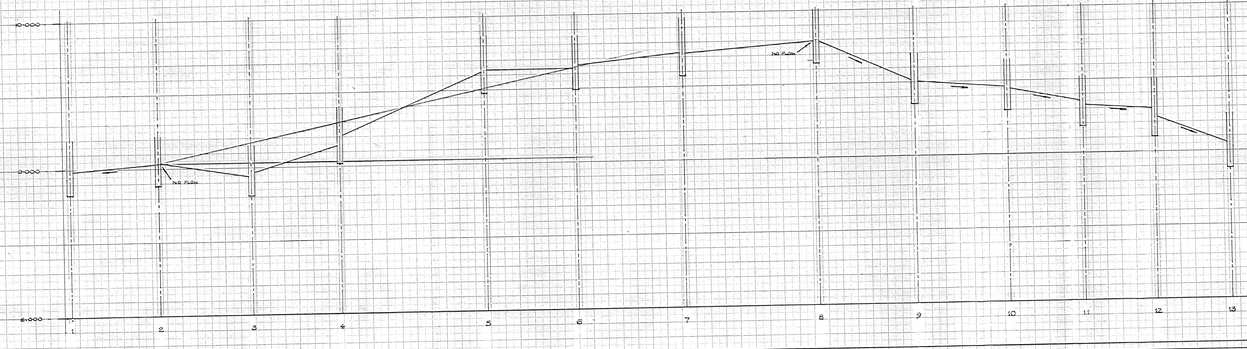

UP MAIN RAIL LEVEL													
DOWN MAIN RAIL LEVEL													
EXISTING SIX POOT INVERT LEVEL - IN-LET	8-965	9-030	8-930	9-210	9-230	9-259	9-790	9-790	9-912	9-445	9-440	9-295	9-055
EXISTING SIX POOT INVERT LEVEL - OUTLET	8-935	9-025	8-920	9-140	9-220	9-235	9-835	9-790	9-803	9-460	9-335	9-230	9-025
PROPOSED SIX POOT DRAIN INVERT LEVEL													

Letter	Date	Description of revisions	By

British Railways Board
Divisional Civil Engineer
British Rail Eastern
Grosvenor House
Grosvenor Street
Doncaster, South Yorks DN1 1PB. Telephone: 0302 4031

C.H. | C.H.

W. Pennington
Divisional Civil Engineer

CLARBOROUGH TUNNEL ~
RAT-HOLE LANE L.XING.
68m. 15c TO 68m. 46c.
REPAIR/RELAY SIX-POOT DRAIN.
434000/03002.

Scale	PLAN 1:500 SECTS 1:100 & 1:200
Full Numbers	
Quarto Number	82-DR-78.

BR 133334 F

RAILTRACK
0102195LAN

ARTICLE NO.1
BALLOW AVNE

ARTICLE NO.1
BALLOW AVNE

ARTICLE NO.1
BALLOW AVNE

ARTICLE NO.1
BALLOW AVNE

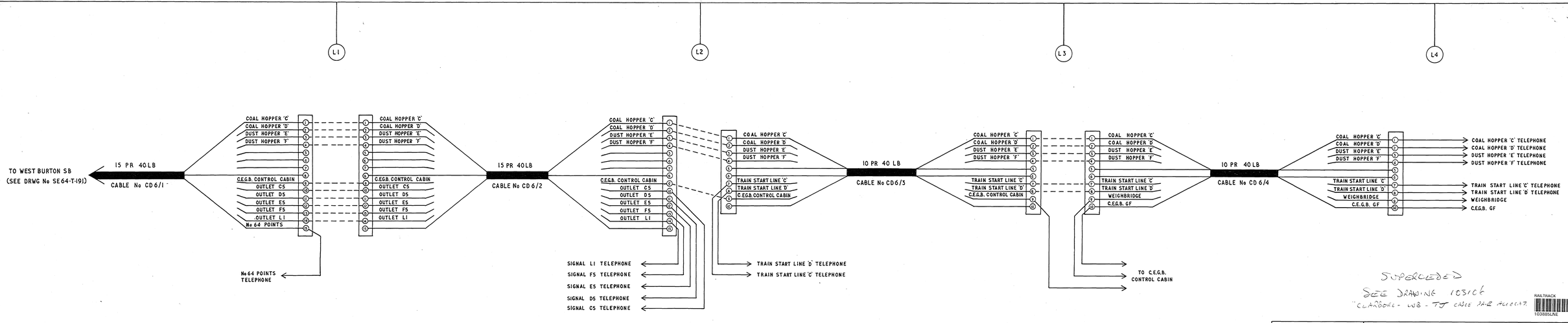

SUPERCEDED
SEE DRAWING 103106
"CLARBOEL - WB - TJ CABLE PAIR ALLOCATN."

RAILTRACK
103885LNE

B.R. – E.R. CH. SIG. & TELE. ENGR. DEPT. FINSBURY SQUARE, E.C.2.	WEST BURTON RESIGNALLING TELECOMMUNICATIONS CABLING YARD AREA
DRAWN BY C.G.B. TRACED BY T.V.	
CHECKED BY DATE 6/7/64	
SE63·T·132/3	

3315

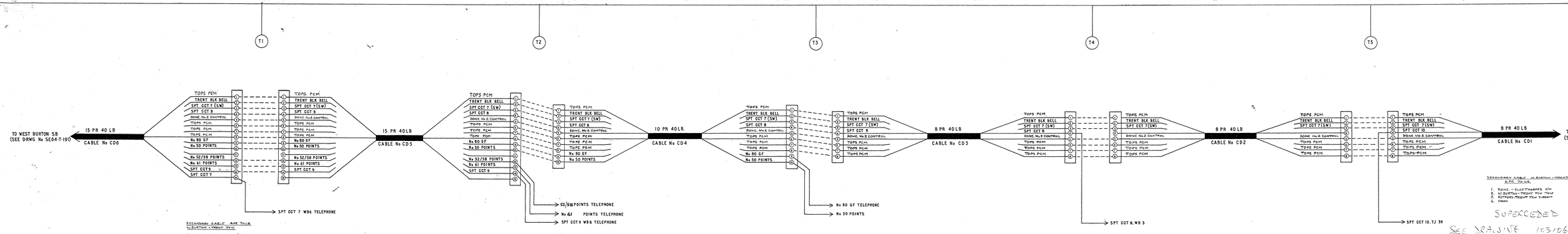

SECONDARY CABLE AIR TOUR
W.BURTON - TRENT JCN.

1. DONC - ELECTROMATIC S/W
2. W.BURTON - TRENT JCN TOUR
3. EXTROPES - TRENT JCN CIRCUIT
4. SPARE

SECONDARY CABLE W.BURTON - TRENT JCN.
B.P.C. TO N.B.

1. DONC - ELECTROMATIC S/W
2. W.BURTON - TRENT JCN TOUR
3. EXTROPES - TRENT JCN CIRCUIT
4. SPARE

SUPERCEDED

SEE DRAWING 103/106
"CLARDGE - W.B. - TJ CABLE PAIR ALLOCATION"

ISSUE 2 REVISED SECONDARY CABLE PAIRS 25-11-76	B.R.W.E.R. CH. SIG. & TELE. ENGR. DEPT. FINSBURY SQUARE, E.C.2.	WEST BURTON RESIGNALLING TELECOMMUNICATIONS CABLING WEST BURTON–TRENT JNS.
	DRAWN BY C.G.B. TRACED BY T.V.	
	CHECKED BY DATE 6/7/64	
	SE63·T·132/1	

RAILTRACK
103/107/TUNE

132 ?
30th

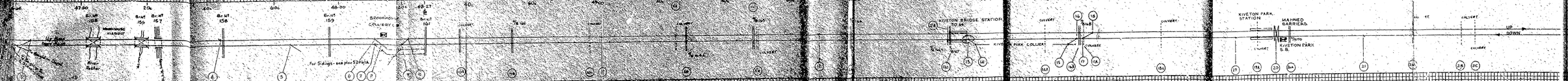
47.50
Brkt 156
WAGGONING VIADUCT
Brkt 157
Brkt 158
48.00
Brkt 159
BROOKHOUSE COLLIERY
48.27
Brkt 161
For Sidings - see plan 52 ins/a
KIVETON BRIDGE STATION
50.34
KIVETON PARK COLLIERY
KIVETON PARK STATION
MANNED BARRIERS
KIVETON PARK S.B.
UP
DOWN
CULVERT
BRIDGE

| | | |


FROM LAUGHTON JN.
BRANCLIFFE EAST JN.
SHIREOAKS LEVEL CROSSING
SHIREOAKS COLLIERY
SHIREOAKS WEST JN.
TO WOODEND JN.
WORKSOP EAST JN.
WORKSOP STATION
MANTON COLLIERY


MANSFIELD ROAD L.C. (E.C.TH)
RUSSLEY SIDINGS L.C.
THRUMPTON WEST JN
TO WATFORD NTH
AREA BOUNDARY
44.26
WATFORD STATION
114.32
TO E.C.M.L.
THRUMPTON L.C.
GRINGLEY ROAD L.C. (E.C.)


GRIMLEY ROAD L.C.
(R.C.)
CULVERT
R.B.C. POINT
UP
DOWN
CLARBOROUGH TUNNEL
CLARBOROUGH SIG.
SEE COTTAM POWER STATION
SEE SEPERATE DIAGRAM.
CULVERT
HUMPS
UP
DOWN