





KEY


-  Nottinghamshire County Boundary
-  Bassetlaw District
-  City of Nottingham District
-  Site Boundary

Copyright Pegasus Planning Group Ltd. © Crown copyright and database rights 2024. Ordnance Survey 100042093. Emapate Licence number 0100381673. Promap Licence number 100202449. Pegasus accepts no liability for any use of this document other than for its original purpose, or by the original client, or following Pegasus' express agreement to such use. T 01282 84777. www.pegasusgroup.co.uk

APFP regulation XX

Secondary Impact Zone

Steeple Renewables Project

RES Ltd. 

DATE	SCALE	TEAM	APPROVED
27/03/2024	1:350,000@A3	CS	DT

SHEET	REVISION
-	-

DRAWING NUMBER
P22-1144_EN_10



Contains OS data © Crown Copyright and database right 2023
Contains data from OS Zoomstack