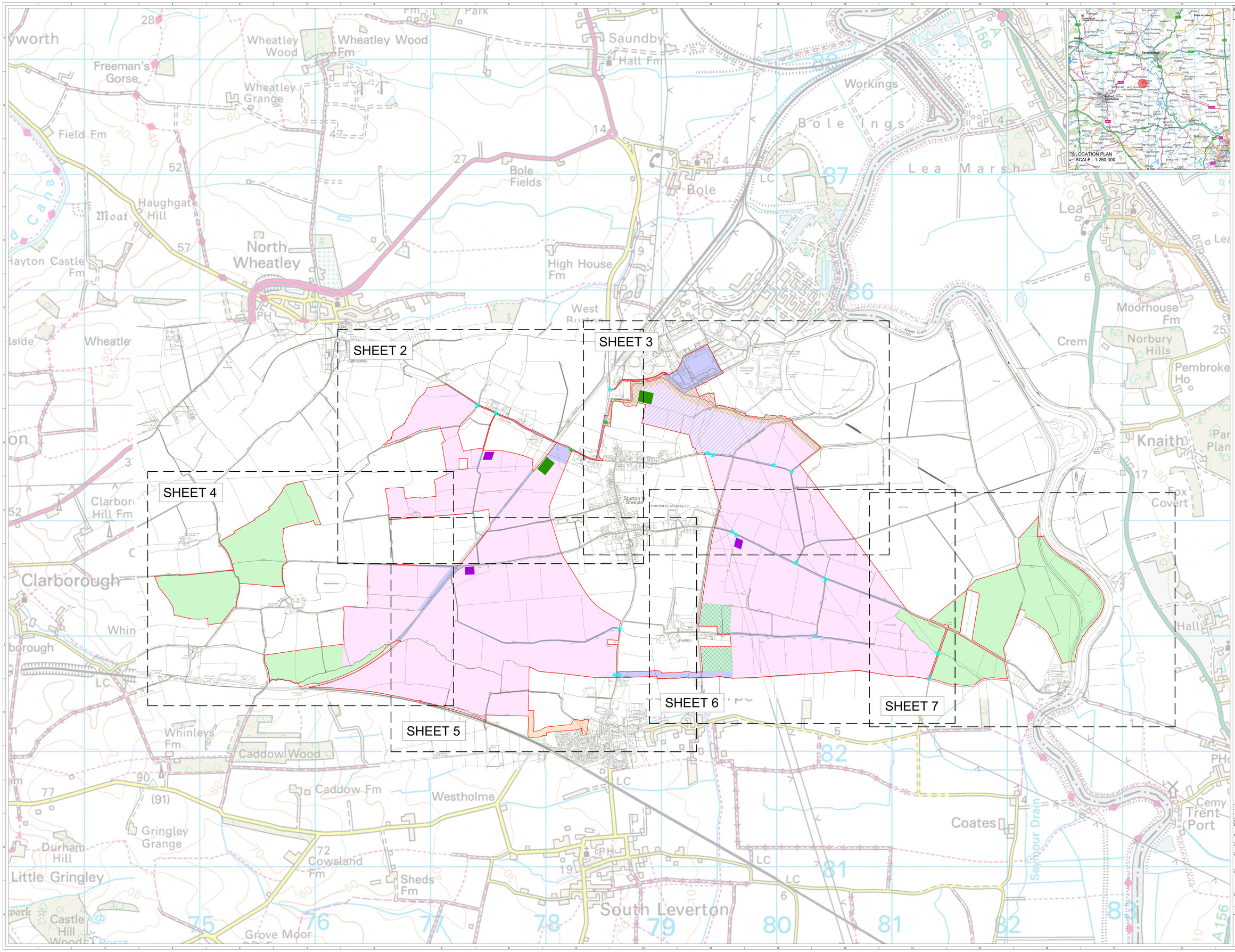

© CROWN COPYRIGHT, ALL RIGHTS RESERVED.
2024 LICENCE NUMBER 0100031673.

KEY:

- SITE BOUNDARY (*OUTSIDE EDGE OF LINE DENOTES BOUNDARY*)
- AREA FOR SOLAR PANELS AND ASSOCIATED DEVELOPMENT
- CABLE INFRASTRUCTURE
- SUBSTATION, BESS AND ASSOCIATED INFRASTRUCTURE
- BIO DIVERSITY MITIGATION
- BIO DIVERSITY MITIGATION AND CABLE INFRASTRUCTURE
- RESERVE SITE ACCESS CORRIDOR IF SUBSEQUENTLY NEEDED
- SITE ACCESS CORRIDOR AND CABLE INFRASTRUCTURE
- ACCESS TO WEST BURTON POWER STATION
- PRIMARY CONSTRUCTION COMPOUND
- SECONDARY CONSTRUCTION COMPOUND
- PRIMARY ACCESS POINT
- INTERNAL SITE NODE

SITE LOCATION - NOT TO SCALE

OVERVIEW
SHEET 1 OF 7

ISSUE	DRAWN	CHKD	APPD	DATE	REVISION NOTES
3	FG	JW	WB	2024-12-04	Southern access route, boundary update
2	FG	JW	WB	2024-11-18	Site boundary and accesses update
1	FG	JW	WB	2024-11-05	First Issue

PURPOSE: PRELIMINARY	COORDINATES: OSGB 1936
SCALE: 1:10,000 @ A0	DATUM: N/A
LAYOUT DWG: N/A	T-LAYOUT NO.: N/A

PROJECT TITLE: STEEPLE SOLAR FARM

DRAWING TITLE: CONSTRUCTION PHASE INDICATIVE PARAMETERS PLAN

RES DRAWING NUMBER: 04954-RES-LAY-DR-LE-024

REV: 3

THIS DRAWING IS THE PROPERTY OF RENEWABLE ENERGY SYSTEMS LIMITED AND NO REPRODUCTION MAY BE MADE IN WHOLE OR IN PART WITHOUT PERMISSION.

res
BEALFORT COURT,
EGG FARM LANE,
KINGS LANGLEY,
HERTS WD4 8LR, UK
TEL +44 (0) 1923 295050
WWW.RES-GROUP.COM

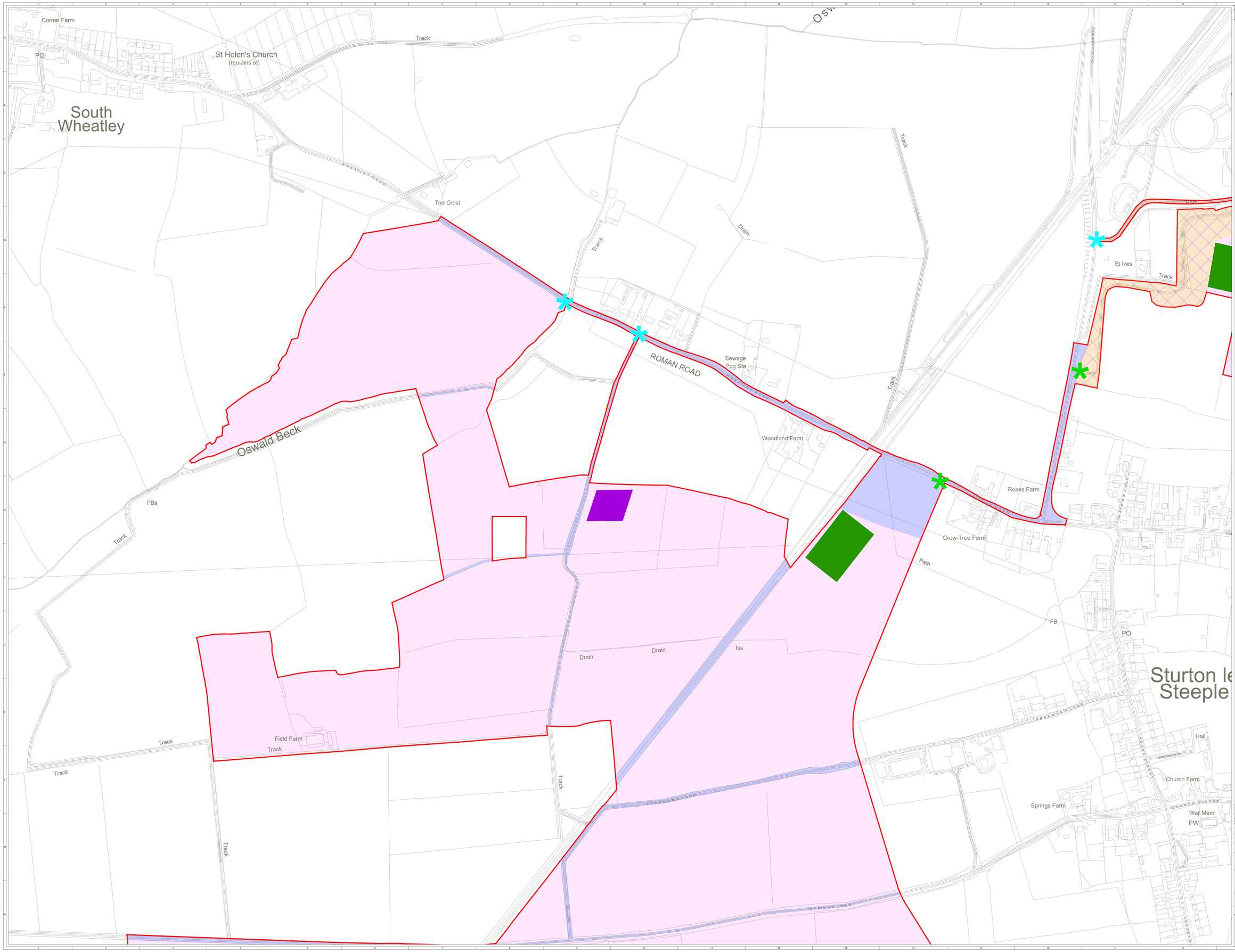

© CROWN COPYRIGHT, ALL RIGHTS RESERVED.
2024 LICENCE NUMBER 0100031673.

- SITE BOUNDARY (*OUTSIDE EDGE OF LINE DENOTES BOUNDARY*)
- AREA FOR SOLAR PANELS AND ASSOCIATED DEVELOPMENT
- CABLE INFRASTRUCTURE
- SUBSTATION, BESS AND ASSOCIATED INFRASTRUCTURE
- BIO DIVERSITY MITIGATION
- BIO DIVERSITY MITIGATION AND CABLE INFRASTRUCTURE
- RESERVE SITE ACCESS CORRIDOR IF SUBSEQUENTLY NEEDED
- SITE ACCESS CORRIDOR AND CABLE INFRASTRUCTURE
- ACCESS TO WEST BURTON POWER STATION
- PRIMARY CONSTRUCTION COMPOUND
- SECONDARY CONSTRUCTION COMPOUND
- PRIMARY ACCESS POINT
- INTERNAL SITE NODE

SITE LOCATION - NOT TO SCALE

SHEET 2 OF 7

ISSUE	DRAWN	CHKD	APPD	DATE	REVISION NOTES
3	FG	JW	WB	2024-12-04	Southern access route, boundary update
2	FG	JW	WB	2024-11-18	Site boundary and accesses update
1	FG	JW	WB	2024-11-05	First Issue

PURPOSE: PRELIMINARY	COORDINATES: OSGB 1936
SCALE: 1:2,500 @ A0	DATUM: N/A
LAYOUT DWG: N/A	T-LAYOUT NO.: N/A

PROJECT TITLE
STEEPLE SOLAR FARM

DRAWING TITLE
CONSTRUCTION PHASE
INDICATIVE PARAMETERS PLAN

RES DRAWING NUMBER: 04954-RES-LAY-DR-LE-024
REV: 3

THIS DRAWING IS THE PROPERTY OF RENEWABLE ENERGY SYSTEMS LIMITED AND NO REPRODUCTION MAY BE MADE IN WHOLE OR IN PART WITHOUT PERMISSION

BEAUFORT COURT,
EGG FARM LANE,
KINGS LANGLEY,
HERTS WD4 8LR, UK
TEL +44 (0) 1923 299200
WWW.RES-GROUP.COM

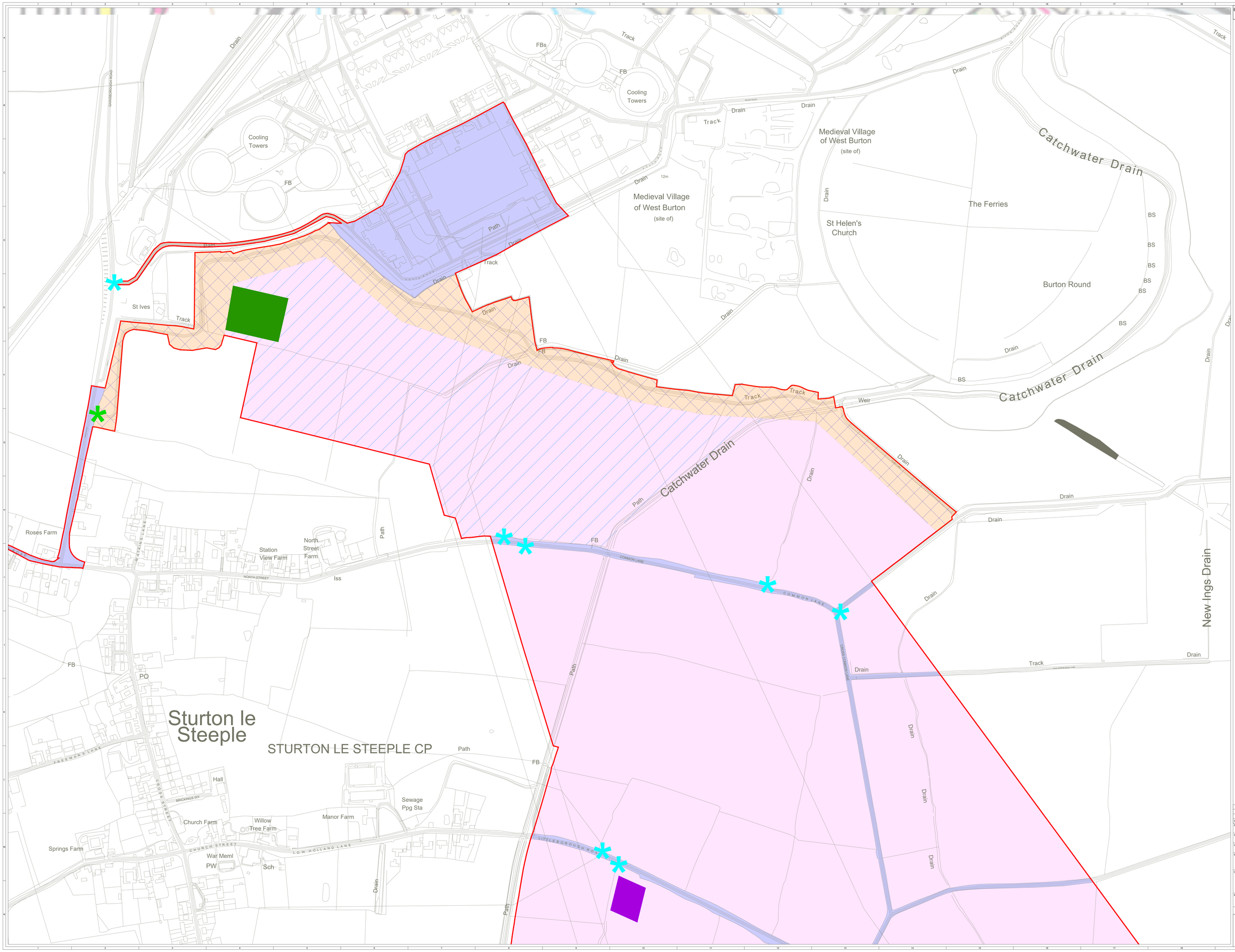

© CROWN COPYRIGHT, ALL RIGHTS RESERVED. 2024 LICENCE NUMBER 0100031673.

- SITE BOUNDARY (*OUTSIDE EDGE OF LINE DENOTES BOUNDARY*)
- AREA FOR SOLAR PANELS AND ASSOCIATED DEVELOPMENT
- CABLE INFRASTRUCTURE
- SUBSTATION, BESS AND ASSOCIATED INFRASTRUCTURE
- BIO DIVERSITY MITIGATION
- BIO DIVERSITY MITIGATION AND CABLE INFRASTRUCTURE
- RESERVE SITE ACCESS CORRIDOR IF SUBSEQUENTLY NEEDED
- SITE ACCESS CORRIDOR AND CABLE INFRASTRUCTURE
- ACCESS TO WEST BURTON POWER STATION
- PRIMARY CONSTRUCTION COMPOUND
- SECONDARY CONSTRUCTION COMPOUND
- PRIMARY ACCESS POINT
- INTERNAL SITE NODE

SITE LOCATION - NOT TO SCALE

SHEET 3 OF 7

ISSUE	DRAWN	CHKD	APPD	DATE	REVISION NOTES
3	FG	JW	WB	2024-12-04	Southern access route, boundary update
2	FG	JW	WB	2024-11-18	Site boundary and accesses update
1	FG	JW	WB	2024-11-05	First issue

PURPOSE: PRELIMINARY

COORDINATES: OSGB 1936

SCALE: 1:2,500 @ A0

DATUM: N/A

LAYOUT DWG: N/A

T-LAYOUT NO.: N/A

PROJECT TITLE: STEEPLE SOLAR FARM

DRAWING TITLE: CONSTRUCTION PHASE INDICATIVE PARAMETERS PLAN

RES DRAWING NUMBER: 04954-RES-LAY-DR-LE-024

REV: 3

THIS DRAWING IS THE PROPERTY OF RENEWABLE ENERGY SYSTEMS LIMITED AND NO REPRODUCTION MAY BE MADE IN WHOLE OR IN PART WITHOUT PERMISSION

BEAUFORT COURT,
EGG FARM LANE,
KINGS LANGLEY,
HERTFORDSHIRE, UK
TEL +44 (0) 1923 299200
WWW.RES-GROUP.COM

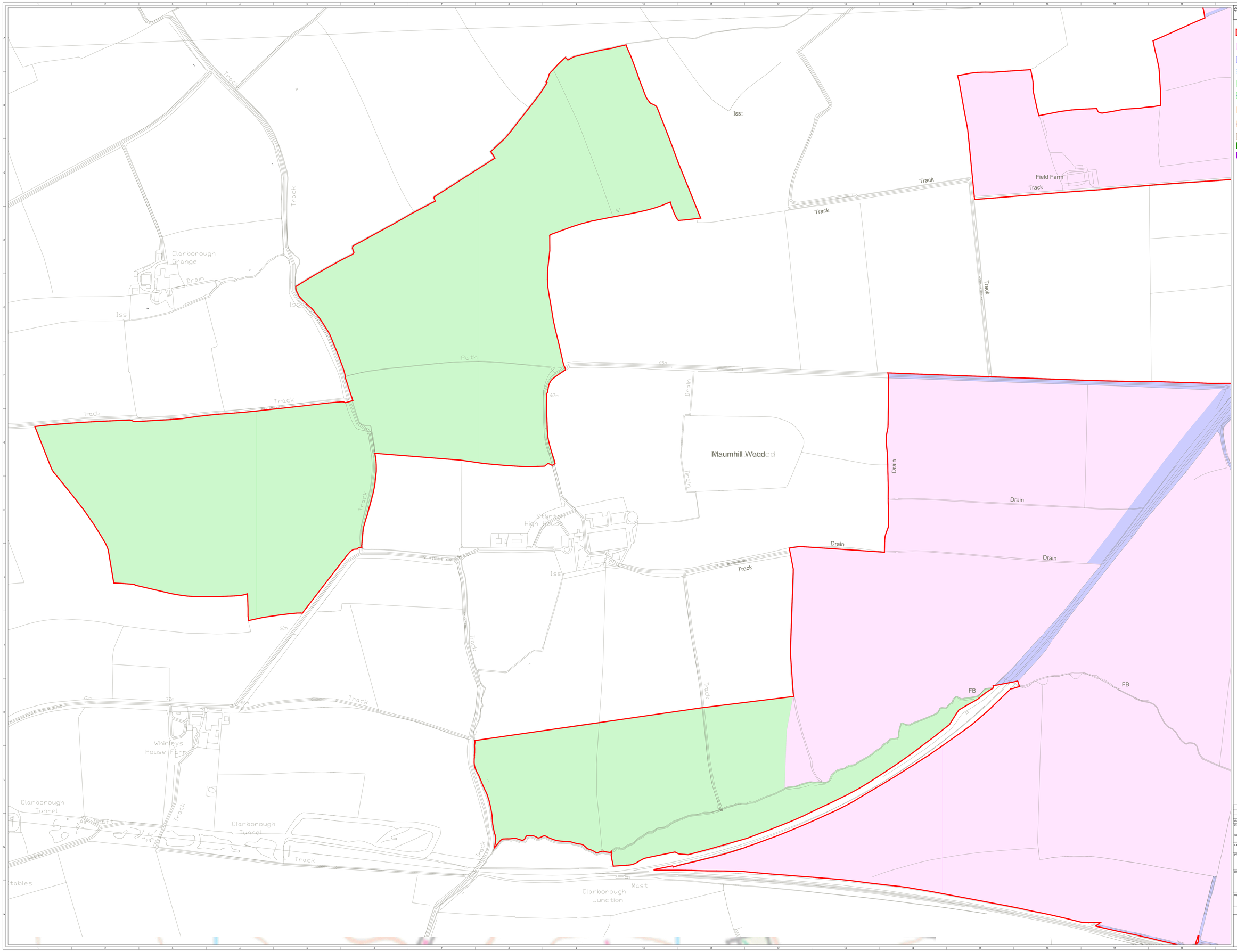

© CROWN COPYRIGHT, ALL RIGHTS RESERVED.
2024 LICENCE NUMBER 0100031673.

- SITE BOUNDARY (*OUTSIDE EDGE OF LINE DENOTES BOUNDARY*)
- AREA FOR SOLAR PANELS AND ASSOCIATED DEVELOPMENT
- CABLE INFRASTRUCTURE
- SUBSTATION, BESS AND ASSOCIATED INFRASTRUCTURE
- BIO DIVERSITY MITIGATION
- BIO DIVERSITY MITIGATION AND CABLE INFRASTRUCTURE
- RESERVE SITE ACCESS CORRIDOR IF SUBSEQUENTLY NEEDED
- SITE ACCESS CORRIDOR AND CABLE INFRASTRUCTURE
- ACCESS TO WEST BURTON POWER STATION
- PRIMARY CONSTRUCTION COMPOUND
- SECONDARY CONSTRUCTION COMPOUND
- PRIMARY ACCESS POINT
- INTERNAL SITE NODE

SITE LOCATION - NOT TO SCALE

SHEET 4 OF 7

ISSUE	DRAWN	CHKD	APPD	DATE	REVISION NOTES
3	FG	JW	WB	2024-12-04	Southern access route, boundary update
2	FG	JW	WB	2024-11-19	Site boundary and accesses update
1	FG	JW	WB	2024-11-05	First issue

PURPOSE: PRELIMINARY	COORDINATES: OSGB 1936
SCALE: 1:2,500 @ A0	DATUM: N/A
LAYOUT DWG: N/A	T-LAYOUT NO.: N/A

PROJECT TITLE: STEEPLE SOLAR FARM

DRAWING TITLE: CONSTRUCTION PHASE INDICATIVE PARAMETERS PLAN

RES DRAWING NUMBER: 04954-RES-LAY-DR-LE-024

REV: 3

THIS DRAWING IS THE PROPERTY OF RENEWABLE ENERGY SYSTEMS LIMITED AND NO REPRODUCTION MAY BE MADE IN WHOLE OR IN PART WITHOUT PERMISSION.

BEAUFORT COURT,
EGG FARM LANE,
KINGS LANGLEY,
HERTS WD4 8LR, UK
TEL +44 (0) 1923 299200
WWW.RES-GROUP.COM

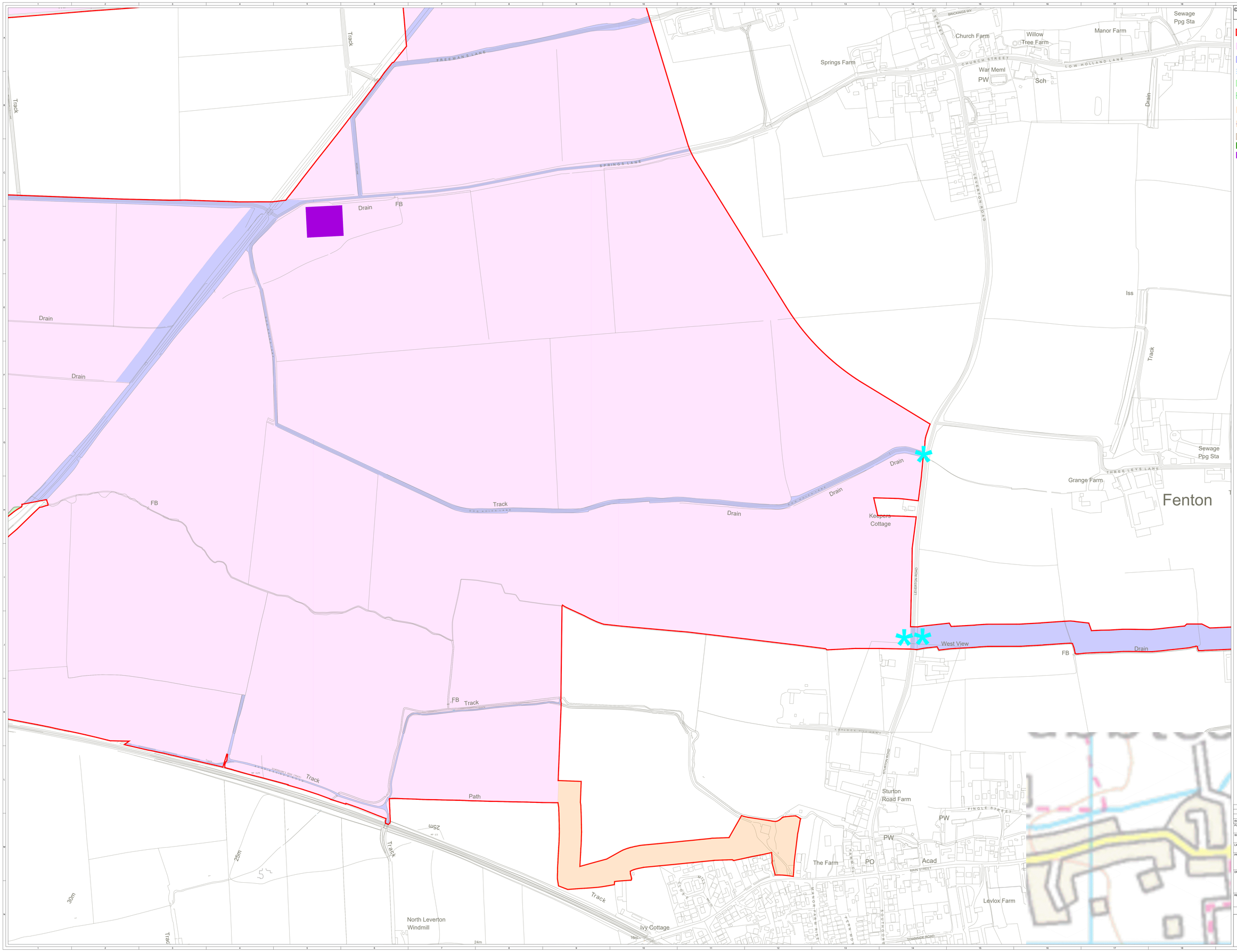

© CROWN COPYRIGHT, ALL RIGHTS RESERVED.
2024 LICENCE NUMBER 0100031673.

- SITE BOUNDARY (*OUTSIDE EDGE OF LINE DENOTES BOUNDARY*)
- AREA FOR SOLAR PANELS AND ASSOCIATED DEVELOPMENT
- CABLE INFRASTRUCTURE
- SUBSTATION, BESS AND ASSOCIATED INFRASTRUCTURE
- BIO DIVERSITY MITIGATION
- BIO DIVERSITY MITIGATION AND CABLE INFRASTRUCTURE
- RESERVE SITE ACCESS CORRIDOR IF SUBSEQUENTLY NEEDED
- SITE ACCESS CORRIDOR AND CABLE INFRASTRUCTURE
- ACCESS TO WEST BURTON POWER STATION
- PRIMARY CONSTRUCTION COMPOUND
- SECONDARY CONSTRUCTION COMPOUND
- PRIMARY ACCESS POINT
- INTERNAL SITE NODE

SITE LOCATION - NOT TO SCALE

SHEET 5 OF 7

ISSUE	DRAWN	CHKD	APPD	DATE	REVISION NOTES
3	FG	JW	WB	2024-12-04	Southern access route, boundary update
2	FG	JW	WB	2024-11-19	Site boundary and accesses update
1	FG	JW	WB	2024-11-05	First Issue

PURPOSE: PRELIMINARY	COORDINATES: OSGB 1936
SCALE: 1:2,500 @ A0	DATUM: N/A
LAYOUT DWG: N/A	T-LAYOUT NO.: N/A

PROJECT TITLE: STEEPLE SOLAR FARM

DRAWING TITLE: CONSTRUCTION PHASE INDICATIVE PARAMETERS PLAN

RES DRAWING NUMBER: 04954-RES-LAY-DR-LE-024 | REV: 3

THIS DRAWING IS THE PROPERTY OF RENEWABLE ENERGY SYSTEMS LIMITED AND NO REPRODUCTION MAY BE MADE IN WHOLE OR IN PART WITHOUT PERMISSION

BEAUFORT COURT,
EGG FARM LANE,
KINGS LANGLEY,
HERTS WD4 8LR, UK
TEL +44 (0) 1923 299200
WWW.RES-GROUP.COM

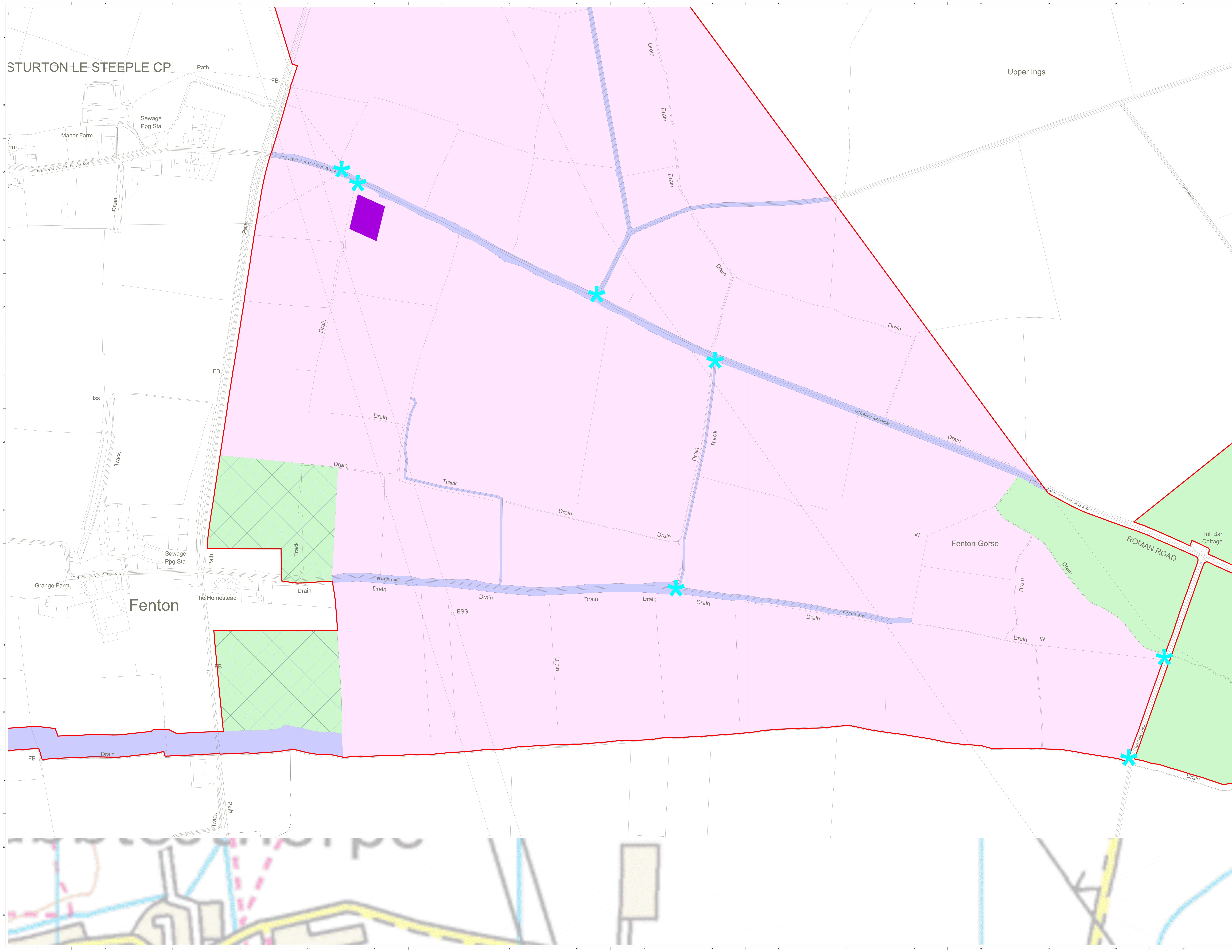

© CROWN COPYRIGHT, ALL RIGHTS RESERVED.
2024 LICENCE NUMBER 0100031673.

SITE BOUNDARY
(*OUTSIDE EDGE OF LINE DENOTES BOUNDARY*)
AREA FOR SOLAR PANELS AND ASSOCIATED DEVELOPMENT
CABLE INFRASTRUCTURE
SUBSTATION, BESS AND ASSOCIATED INFRASTRUCTURE
BIO DIVERSITY MITIGATION
BIO DIVERSITY MITIGATION AND CABLE INFRASTRUCTURE
RESERVE SITE ACCESS CORRIDOR IF SUBSEQUENTLY NEEDED
SITE ACCESS CORRIDOR AND CABLE INFRASTRUCTURE
ACCESS TO WEST BURTON POWER STATION
PRIMARY CONSTRUCTION COMPOUND
SECONDARY CONSTRUCTION COMPOUND
PRIMARY ACCESS POINT
INTERNAL SITE NODE

SITE LOCATION - NOT TO SCALE

SHEET 6 OF 7

ISSUE	DRAWN	CHKD	APPD	DATE	REVISION NOTES
3	FG	JW	WB	2024-12-04	Southern access route, boundary update
2	FG	JW	WB	2024-11-18	Site boundary and accesses update
1	FG	JW	WB	2024-11-05	First Issue

PURPOSE: PRELIMINARY	COORDINATES: OSGB 1936
SCALE: 1:2,500 @ A0	DATUM: N/A
LAYOUT DWG: N/A	T-LAYOUT NO.: N/A

PROJECT TITLE
STEEPLE SOLAR FARM

DRAWING TITLE
CONSTRUCTION PHASE
INDICATIVE PARAMETERS PLAN

RES DRAWING NUMBER: 04954-RES-LAY-DR-LE-024 REV: 3

THIS DRAWING IS THE PROPERTY OF RENEWABLE ENERGY SYSTEMS LIMITED AND NO REPRODUCTION MAY BE MADE IN WHOLE OR IN PART WITHOUT PERMISSION

res
BEAUFORT COURT,
EGG FARM LANE,
KINGS LANGLEY,
HERTS WD4 8LR. UK
TEL +44 (0) 1923 299200
WWW.RES-GROUP.COM

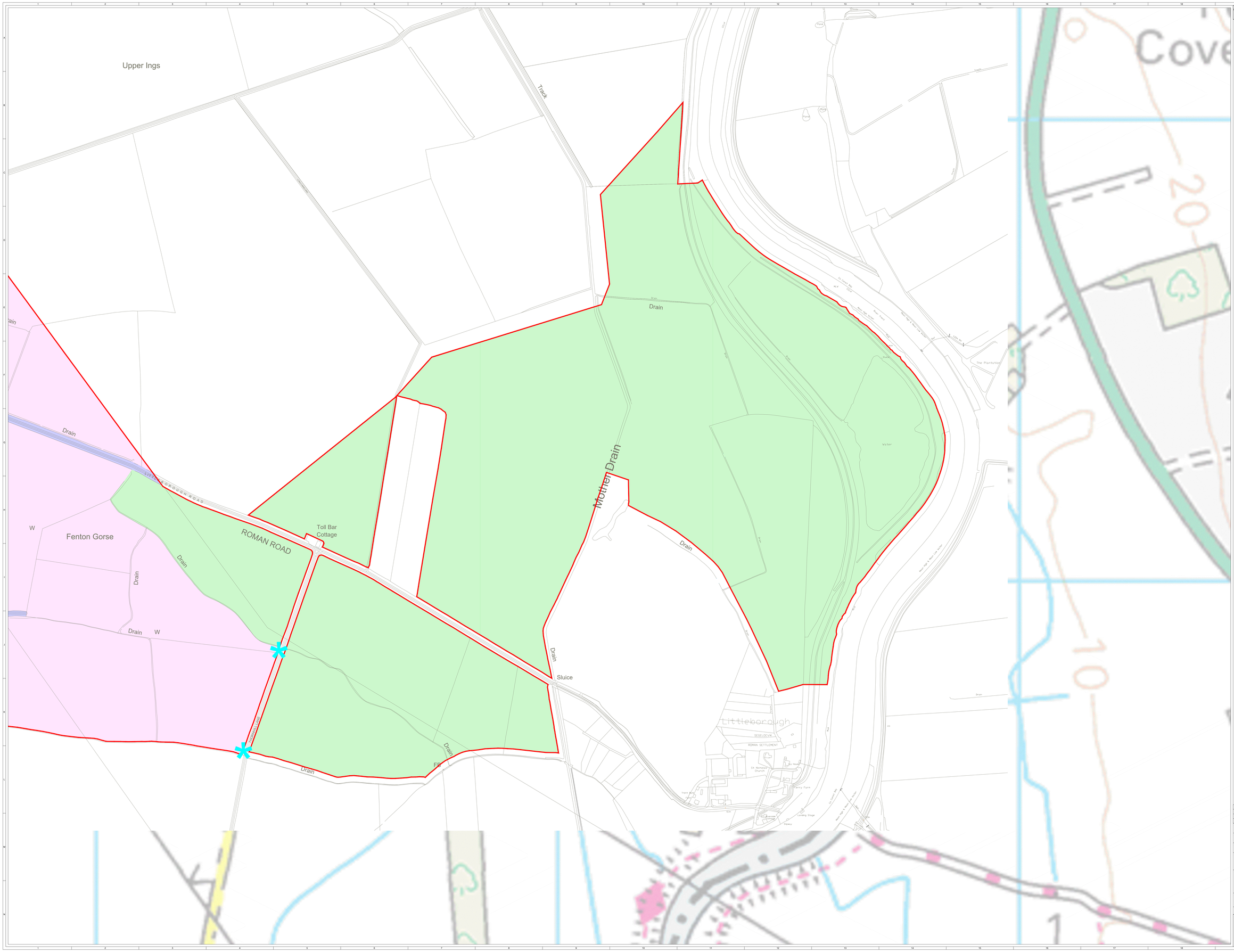

© CROWN COPYRIGHT, ALL RIGHTS RESERVED.
2024 LICENCE NUMBER 0100031673.

- SITE BOUNDARY (*OUTSIDE EDGE OF LINE DENOTES BOUNDARY*)
- AREA FOR SOLAR PANELS AND ASSOCIATED DEVELOPMENT
- CABLE INFRASTRUCTURE
- SUBSTATION, BESS AND ASSOCIATED INFRASTRUCTURE
- BIO DIVERSITY MITIGATION
- BIO DIVERSITY MITIGATION AND CABLE INFRASTRUCTURE
- RESERVE SITE ACCESS CORRIDOR IF SUBSEQUENTLY NEEDED
- SITE ACCESS CORRIDOR AND CABLE INFRASTRUCTURE
- ACCESS TO WEST BURTON POWER STATION
- PRIMARY CONSTRUCTION COMPOUND
- SECONDARY CONSTRUCTION COMPOUND
- PRIMARY ACCESS POINT
- INTERNAL SITE NODE

SITE LOCATION - NOT TO SCALE

SHEET 7 OF 7

ISSUE	DRAWN	CHKD	APPD	DATE	REVISION NOTES
3	FG	JW	WB	2024-12-04	Southern access route, boundary update
2	FG	JW	WB	2024-11-18	Site boundary and accesses update
1	FG	JW	WB	2024-11-05	First Issue

PURPOSE: PRELIMINARY	COORDINATES: OSGB 1936
SCALE: 1:2,500 @ A0	DATUM: N/A
LAYOUT DWG: N/A	T-LAYOUT NO.: N/A

PROJECT TITLE: STEEPLE SOLAR FARM

DRAWING TITLE: CONSTRUCTION PHASE INDICATIVE PARAMETERS PLAN

RES DRAWING NUMBER: 04954-RES-LAY-DR-LE-024 | REV: 3

THIS DRAWING IS THE PROPERTY OF RENEWABLE ENERGY SYSTEMS LIMITED AND NO REPRODUCTION MAY BE MADE IN WHOLE OR IN PART WITHOUT PERMISSION.

BEALFORT COURT,
EGG FARM LANE,
KINGS LANGLEY,
HERTS WD4 8LR, UK
TEL +44 (0) 1923 299200
WWW.RES-GROUP.COM